

PENGHU
Tourist Map

www.penghu-nsa.gov.tw
Penghu National Scenic Area Administration

Penghu National Scenic Area
Administration

171, Guanghua village, Magong city, Penghu county,
88054, Taiwan, R.O.C
Tel : 06-9216521 Fax : 06-9216541
www.penghu-nsa.gov.tw
The Complaint Line for Tourists : 0800-006921

Travel Information Services

Tourism Department Penghu County Government
886-6-9274400 <http://tour.penghu.gov.tw>
Penghu Reclamation Hall 886-6-9278952
Penghu Ocean Resources Museum 886-6-9261141#216
Penghu Aquarium 886-6-9933006
Penghu Living Museum 886-6-9210405
Penghu Marine Geopark Center 886-6-9269737

Magong Airport Visitor Information Center	886-6-9228115
Penghu Visitor Center	886-6-9216445
South Sea Visitor Center	886-6-9216521#250,251
North Sea Visitor Center	886-6-9264738
Qitou Visitor Center	886-6-9931527
Houliiao Visitor Center	886-6-9933437
Jibei Visitor Center	886-6-9911487
Xiaomen Geology Gallery	886-6-9982988
Wangan Green Turtle Tourism and Conservation Center	886-6-9991368
Qimei Visitor Center	886-6-9971954
Penghu Tourism Industry Promotion Center	886-6-9216666

Uni Air Ticketing Tel ➔ 886-7-7911000
TransAsia Airways Ticketing Tel ➔ 886-2-4498123
Mandarin Airlines Ticketing Tel ➔ 886-2-4128008
Daily Air Corporation Ticketing Tel ➔ 886-7-8014711
Far Eastern Air Transport Ticketing Tel ➔ 886-2-87707999

Magong Island
Recreational System

Magong City has been an important trading center between Taiwan and Mainland China since Ming and Qing Dynasty; therefore, there are many legends, historic relics, and old buildings. A great diversity of geological forms in Huxi Township are worth a visit. In Baisha Township, there are immense intertidal zones, abundant ocean resources, and small islands scattering like stars. The atmosphere of the bay is worth experiencing. Xiyu Township is also called "Fisher Island". The island is full of famous scenic spots and has the most ancient lighthouse in Taiwan.

✈ Transportation from Taiwan to Penghu

Aviation

TransAsia Airways, Uni Air, Mandarin Airlines, and Far Eastern Air Transport provide flights between Taipei and Magong; Daily Air Corporation provides flights to Wangan and Qimei.

Ship Schedules

There are passenger ships running between Magong and Port of Putai in Jiayi County as well as Port of Kaohsiung.

Xiyu



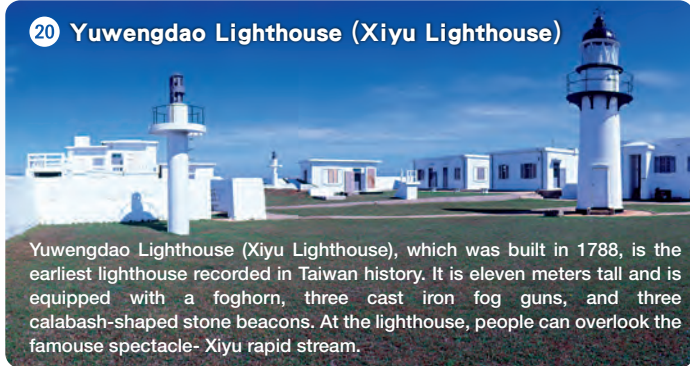
18 Xiaomenyu

Xiaomenyu is a lava plateau. It has a variety of geological landscapes and is therefore called "the outdoor geology classroom". The most famous scenic spot on the islet is Whale Cave, which looks like a whale showing its head out of the water. It also looks like a magnificent wave-cut arch.



19 Neian Beach

Neian Beach owns broad white sand beaches and clear sea water. The wooden plank pathway created along the terrain is most attractive to visitors. Walking along the pathway you can get to Guanyin Hill, whereon you can appreciate the endless beautiful scenery and the distinctive weirs built by fishermen.



20 Yuwendao Lighthouse (Xiyu Lighthouse)

Yuwendao Lighthouse (Xiyu Lighthouse), which was built in 1788, is the earliest lighthouse recorded in Taiwan history. It is eleven meters tall and is equipped with a foghorn, three cast iron fog guns, and three calabash-shaped stone beacons. At the lighthouse, people can overlook the famous spectacle- Xiyu rapid stream.



21 Xiyu West Fort

Xiyu West Fort is the most well-conserved centenary fort in our country. It was built in the late years of Ming Zheng period. After the negotiation between Qing and France, Liu Mingchuan started to strengthen the defenses of Taiwan. He commanded Wu Hongluo, the commander in Penghu, to supervise construction of the fort. The fort is between Neian and Waian—a high land where people can overlook the sea. It has outer and inner enclosing walls. Inside the walls, stones were piled up to build altars for batteries. It is definitely a great work.

Magong



1 Zhongyang Old Street

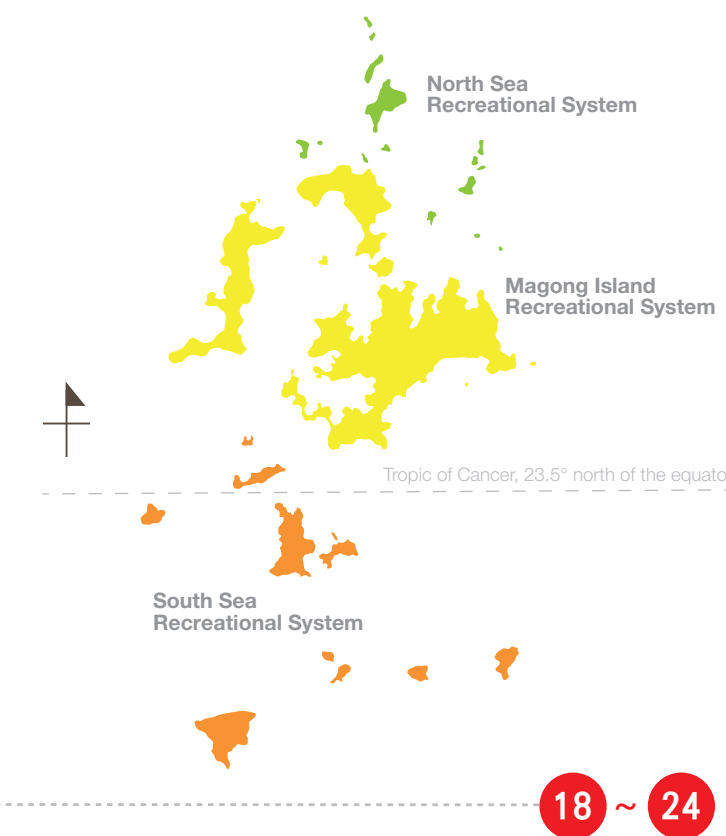
Zhongyang Old Street is the earliest commercial residences in Penghu. With long rows of street houses on either side, the old streets were built in the style of Ming and Qing Dynasty. They reveal an air of primitive simplicity and elegance as well. Tianhou Temple is a national historic site. Other famous tourist attractions like Shigong Shrine, Wanguan Well, Four-eyed Well, Taixia Chamber of Commerce, and Shuixian Temple(built in the first year of Guangxu) are also located here.



Tianhou Temple

Shigong Shrine

Four-eyed Well



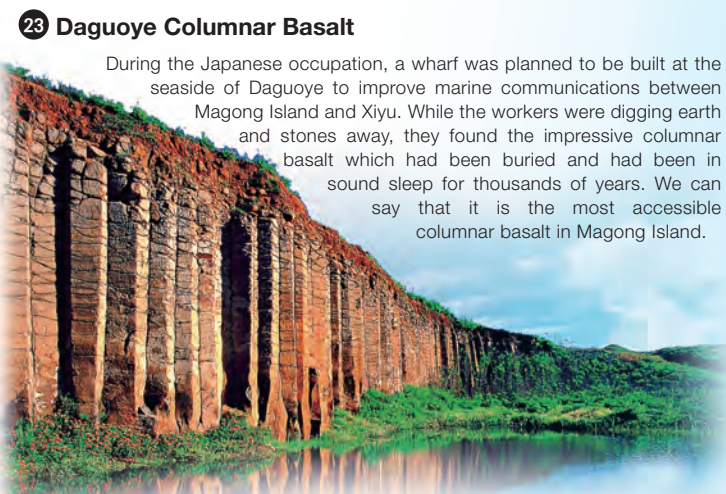
Xiaomen Geology Gallery

➤ Service Line :06-9982988
➤ Opening Hours : 08:00—17:30
(To request a guide, please make a telephone reservation the day before your visiting.)
➤ Address : No.11-12, Xiaomen Village, Xiyu Township, Penghu County



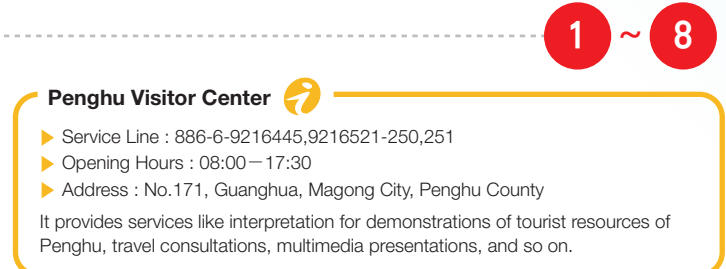
22 Xiyu East Fort Military Historic Park

Xiyu East Fort and Xiyu West Fort were built at the same time. In the fort, they used bricks and stones to build arch-shaped ammunition dumps and living quarters for officers and soldiers. It guarded the Magong Port with Jinggui Fort. Now, Xiyu West Fort, Xiyu East Fort, and Dongchang Camp have been transferred from Penghu Defense Command. They are projected as Xiyu East Fort Military Historic Park.



24 Erkan Ancient Residences

Erkan Ancient Residences is the first traditional village conservation area in our country. The residences, which had formed in Daoguang period, is a typical single-surname village. Through the integrated community construction, the charm of traditional ancient architecture is preserved; and new element, such as Common People Living Museum, is added. A variety of traditional local snacks and praise songs are also features of Erkan Ancient Residences.



Penghu Visitor Center

➤ Service Line : 886-6-9216445,9216521-250,251
➤ Opening Hours : 08:00—17:30
➤ Address : No.171, Guanghua, Magong City, Penghu County
It provides services like interpretation for demonstrations of tourist resources of Penghu, travel consultations, multimedia presentations, and so on.



2 Guanyinting Recreation Area

Guanyinting was built in 1696. It is the first Buddhist temple in Penghu. In Guanyinting Recreation Area, water activities are flourishing. The three-span steel arch bridge beside the area is 200 meters long and 4.6 meters wide. It shines with seven-color neon lights at night. Since Guanyinting used to be called "Xing Bay", the arch bridge is called "Xing Rainbow Bridge" and has become a famous landmark in Magong City.



Baisha

14 Zhongtun Windmill Power Park

Zhongtun Windmill Power Plant began to operate in 2001. It is the third generation of wind power generator in Penghu. Now this area has been programmed as a windmill power park. The azure sky, blue sea, green shade, and garden paths plus the giant white windmills make it a famous spot of interest as well as a new landmark in Baisha Township.

15 Penghu Aquarium

Penghu Aquarium is the first aquarium in our country. It is divided up into three exhibition zones whose themes are as follows: seashore, coral reefs, and the ocean. In the 14-meter-long transparent underwater tunnel, you can see Moonish idols and Spanish mackerels swimming leisurely as if you are watching them in the ocean. In touch areas, you can touch the starfishes in a short distance. Everywhere there is surprise in the aquarium.

16 Tongliang Great Banyan

A legend says that a shipwreck happened in Qing Dynasty, and nobody but a sapling of banyan survived. It floated to the seashore of Tongliang and was picked up by a villager, who grew it in front of Baoan Temple. 300 years later, the old banyan has been considered as a sacred tree with the largest shade in Penghu. It has nearly one hundred aerial roots and its shade can cover the open ground in front of the temple. People can rest and cool off under the shade.



South Sea Visitor Center

➤ Service Line : 886-6-9264738
➤ Opening Hours : April to September / 06:30—21:30
October to March / 07:00—17:00
➤ Address : No.25, Xinying Rd., Magong City, Penghu County
It provides services like travel consultations, yachts, waiting rooms, shops, etc.



3 Military Housing Culture Area

Duxingshi Village is the oldest military housing in Taiwan. In addition to the distinctive living quarters and the history background, it is also famous for two singers: Pan Anbang and Chang Yusheng. Both of them spent their childhood here. Pan's single "Grandma's Penghu Bay" and Chang's "My Future is Not a Dream" were once the hits. Now their former residences have become space for art exhibitions and a memorial museum.

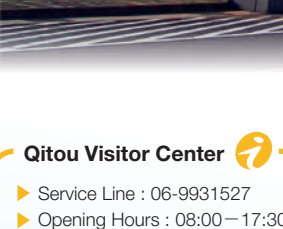


5 Shanshui Beach

A legend says that once upon a time a sow ran to the beach and was then dragged into the sea by a giant octopus. Therefore, Shanshui used to be called "A Sow Fell into the Water". The well-known fine white sand with a great field of beach morning glories creeping upon it makes the beach a paradise for visitors to play in the water.

17 Penghu Great Bridge

In 1970, Penghu Great Bridge was built to connect Baishayu and Xiyu. It is the first deep ocean bridge in East Asia. The old piers remain on the northwest side of the bridge. In summer, the piers become the nests of black-naped terns. They roost and brood over the piers. On the great bridge, you can always see various natural scenes, such as terns which are catching fish.



Qitou Visitor Center

➤ Service Line : 06-9931527
➤ Opening Hours : 08:00—17:30
➤ Address : No.16-5, Qitou, Baisha Township, Penghu County
It provides services like travel consultations, waiting rooms, etc.

North Sea Visitor Center

➤ Service Line : 06-9933082
➤ Opening Hours : 08:00—17:30
➤ Address : No.37-4, Chikanyugang Vll., Baisha Township, Penghu County
It provides services like travel consultations, yachts, waiting rooms, shops, restaurants, etc.



4 Penghu Living Museum

Opened to the public in 2010, Penghu Living Museum is the first city museum in Taiwan. To make the exhibits close to real life, real specimens, documents, images, ecological landscaping, and miniature models are presented; virtual reality and multimedia are alternately applied.



5 Shanshui Beach

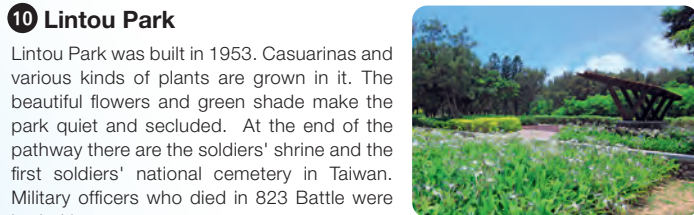
A legend says that once upon a time a sow ran to the beach and was then dragged into the sea by a giant octopus. Therefore, Shanshui used to be called "A Sow Fell into the Water". The well-known fine white sand with a great field of beach morning glories creeping upon it makes the beach a paradise for visitors to play in the water.

Huxi



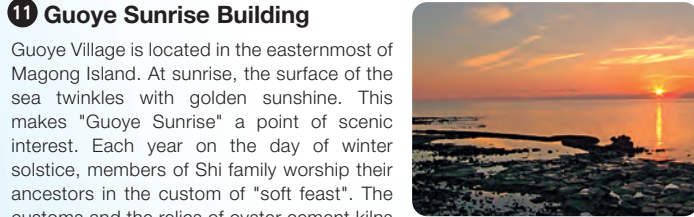
9 Aimen Beach

Aimen Beach is composed of beautiful white sand, fragments of corals and shells and remains of foraminifera. It is now a major spot for water activities such as jet skiing and banana boating.



10 Lintou Park

Lintou Park was built in 1953. Casuarinas and various kinds of plants are grown in it. The beautiful flowers and green shade make the park quiet and secluded. At the end of the pathway there are the soldiers' shrine and the first soldiers' national cemetery in Taiwan. Military officers who died in 823 Battle were buried here.



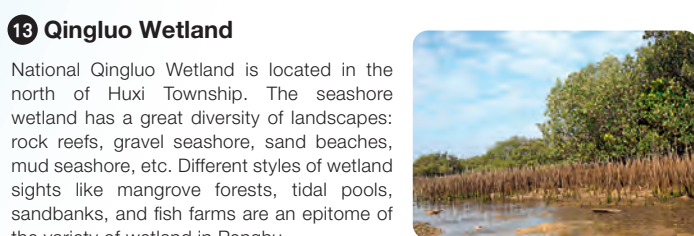
11 Guoye Sunrise Building

Guoye Village is located in the easternmost of Magong Island. At sunrise, the surface of the sea twinkles with golden sunshine. This makes "Guoye Sunrise" a point of scenic interest. Each year on the day of winter solstice, members of Shi family worship their ancestors in the custom of "soft feast". The customs and the relics of oyster cement kilns add to the village an air of primitive simplicity.



12 Kuibishan Chiyu Geopark

Each full moon night on the east side of Kuibishan, the lights of fishing boats and the reflection of moonlight twinkle like stars on the surface of the sea. This is one of the well-known eight sights in Penghu—"the Joint Splendor in Kuibi". Whenever the tides ebb, a footpath reveals gradually from the intertidal zone between Kuibishan and Chiyu. Walking on the path, you may somewhat imagine the sight as Moses was wading across the sea.



13 Qingluo Wetland

National Qingluo Wetland is located in the north of Huxi Township. The seashore wetland has a great diversity of landscapes: rock reefs, gravel seashore, sand beaches, mud seashore, etc. Different styles of wetland sights like mangrove forests, tidal pools, sandbanks, and fish farms are an epitome of the variety of wetland in Penghu.



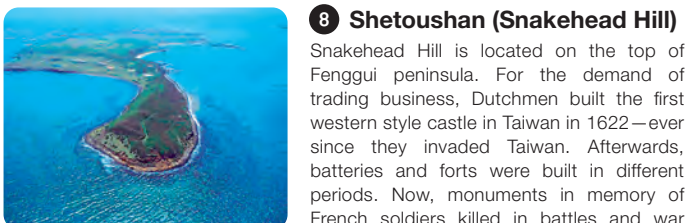
6 Shili Beach

The elegant white Shili Beach is composed of fragments of corals and shells. In early years, it is a fishing field where the inhabitants captured fish by "Qiang" (a traditional net fishing method). Near the beach is the wind-formed sand hill. The beauty of the smooth landscape and the dark blue sea water in this area can compete with the famous Waikiki Beach in Hawaii.



7 Fenggui Blowholes

Listening to the waves at Fenggui Blowholes is well-known and popular to visitors. Long and narrow sea grooves as well as sea caves have been forming due to the well-developed columnar joints in basalt being eroded by waves. Whenever south wind blows and the tide rises, the air inside the sea caves is pushed and makes the sea water gush out. Thus the caves resound with noise of waves.



8 Shetoushan (Snakehead Hill)

Snakehead Hill is located on the top of Fenggui peninsula. For the demand of trading business, Dutchmen built the first western style castle in Taiwan in 1622—ever since they invaded Taiwan. Afterwards, batteries and forts were built in different periods. Now, monuments in memory of French soldiers killed in battles and war relics still remain there.